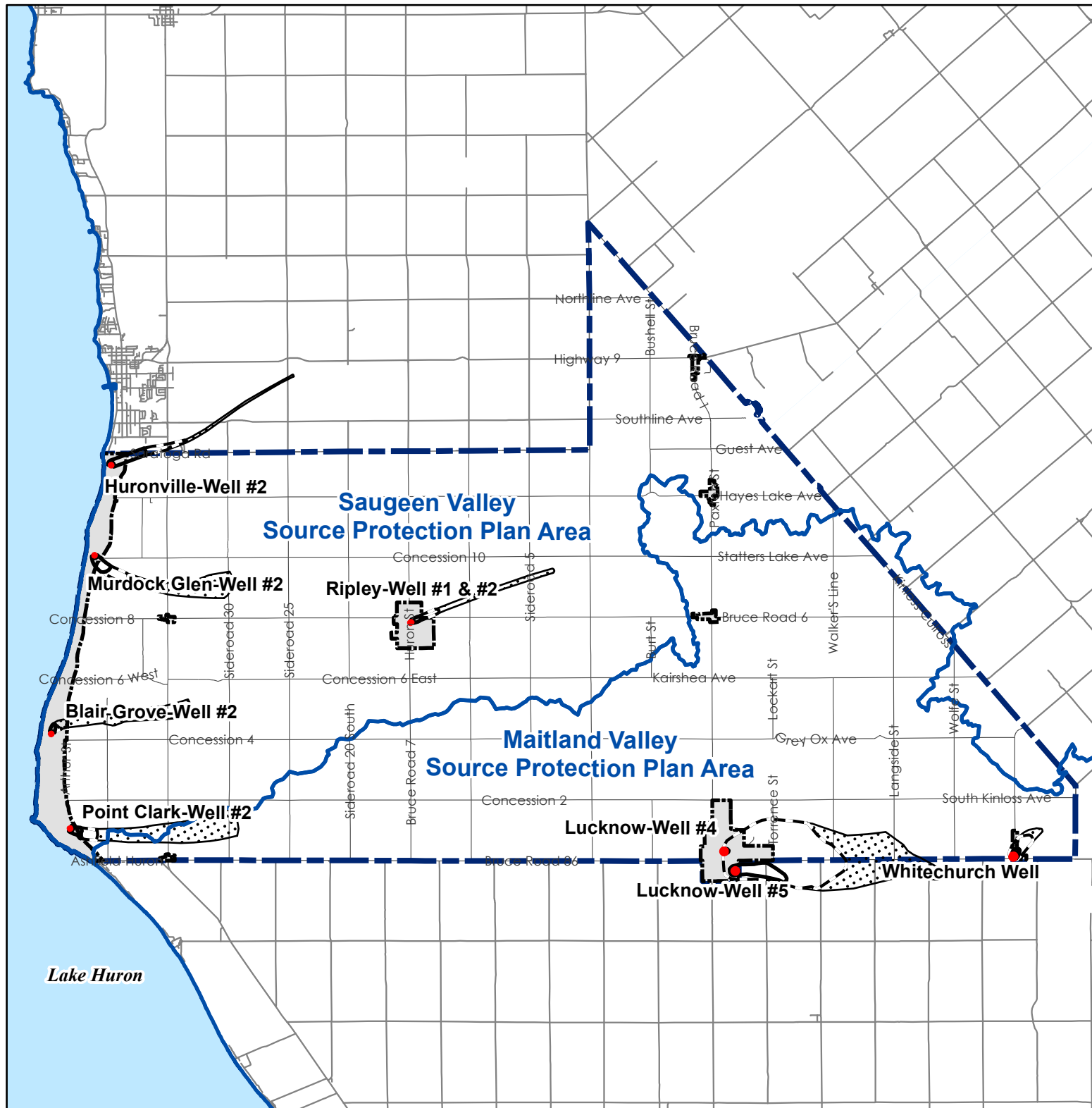


# Township of



## Schedule 'B' Zoning By-law 2017-00 Wellhead Protection Areas



### Legend

- Township Boundary
- Settlement Boundary
- Source Protection Area Boundary
- Wellhead Protection Area**
- WHPA - A
- WHPA - B
- WHPA - C
- WHPA - D

NOTE:  
The Source Water Protection policies of Section 2.9.3 of this Plan do not apply to lands outside of the Settlement Area boundary. Lands outside of the Settlement Area boundary must conform to the policies of the Bruce County Official Plan.



1:180,000



Sources  
Produced using basemap data provided by the County of Bruce © 2013, Information under license with Saugeen Valley Conservation Authority © 2015; Maitland Valley Conservation Authority © 2010; MNRF © 2011, Township of Huron-Kinloss © 2011

# Township of




## Schedule 'B-1'


Zoning By-law 2017-00

Wellhead Protection Areas

Lucknow

### Legend

 Settlement Boundary

 Township Boundary

#### Wellhead Protection Area

 WHPA - A

 WHPA - B

 WHPA - C

#### Vulnerability Score

 6 or Less

 8

 10

#### NOTE:

The Source Water Protection policies of Section 2.9.3 of this Plan do not apply to lands outside of the Settlement Area boundary. Lands outside of the Settlement Area boundary must conform to the policies of the Bruce County Official Plan.

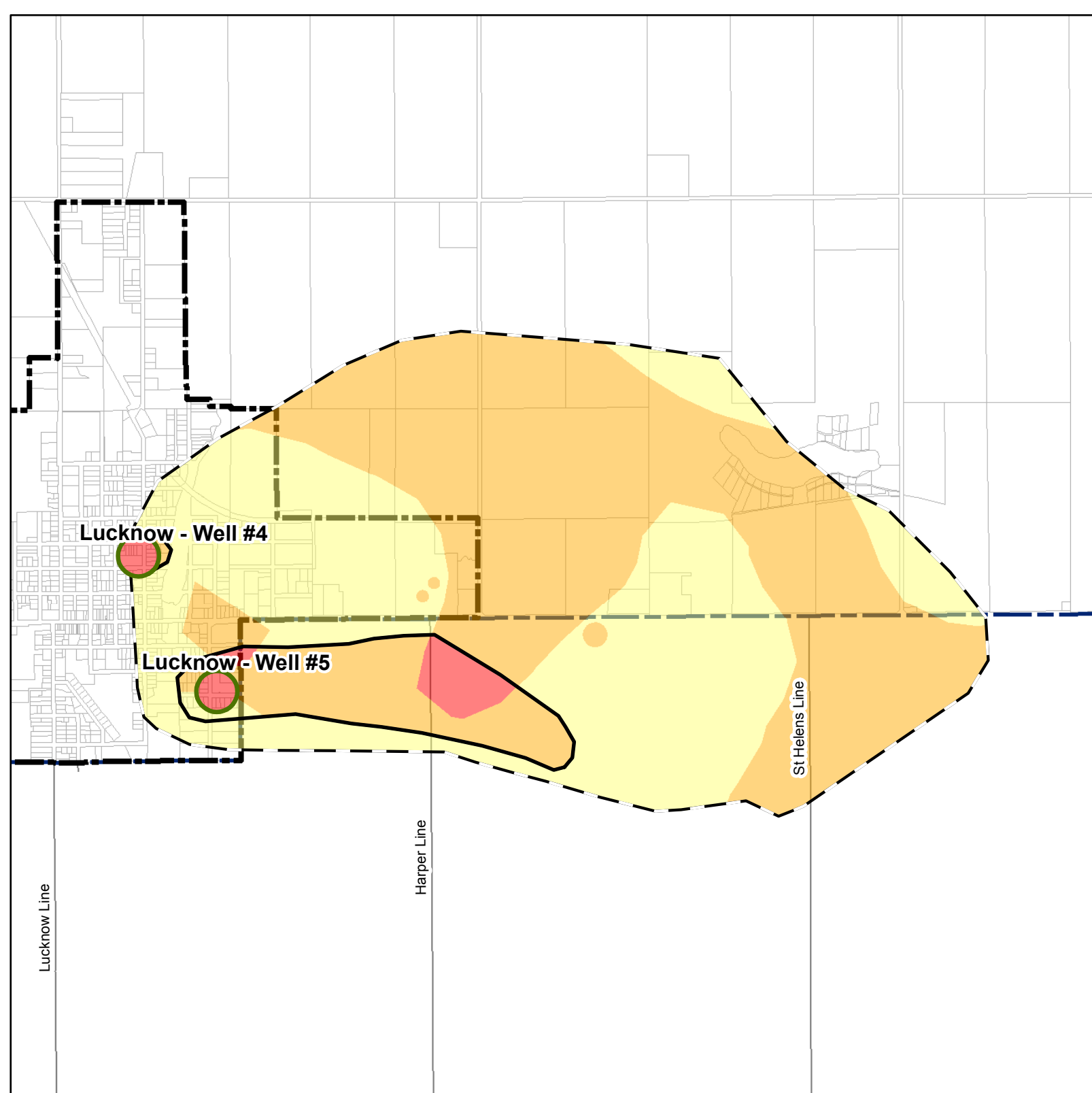


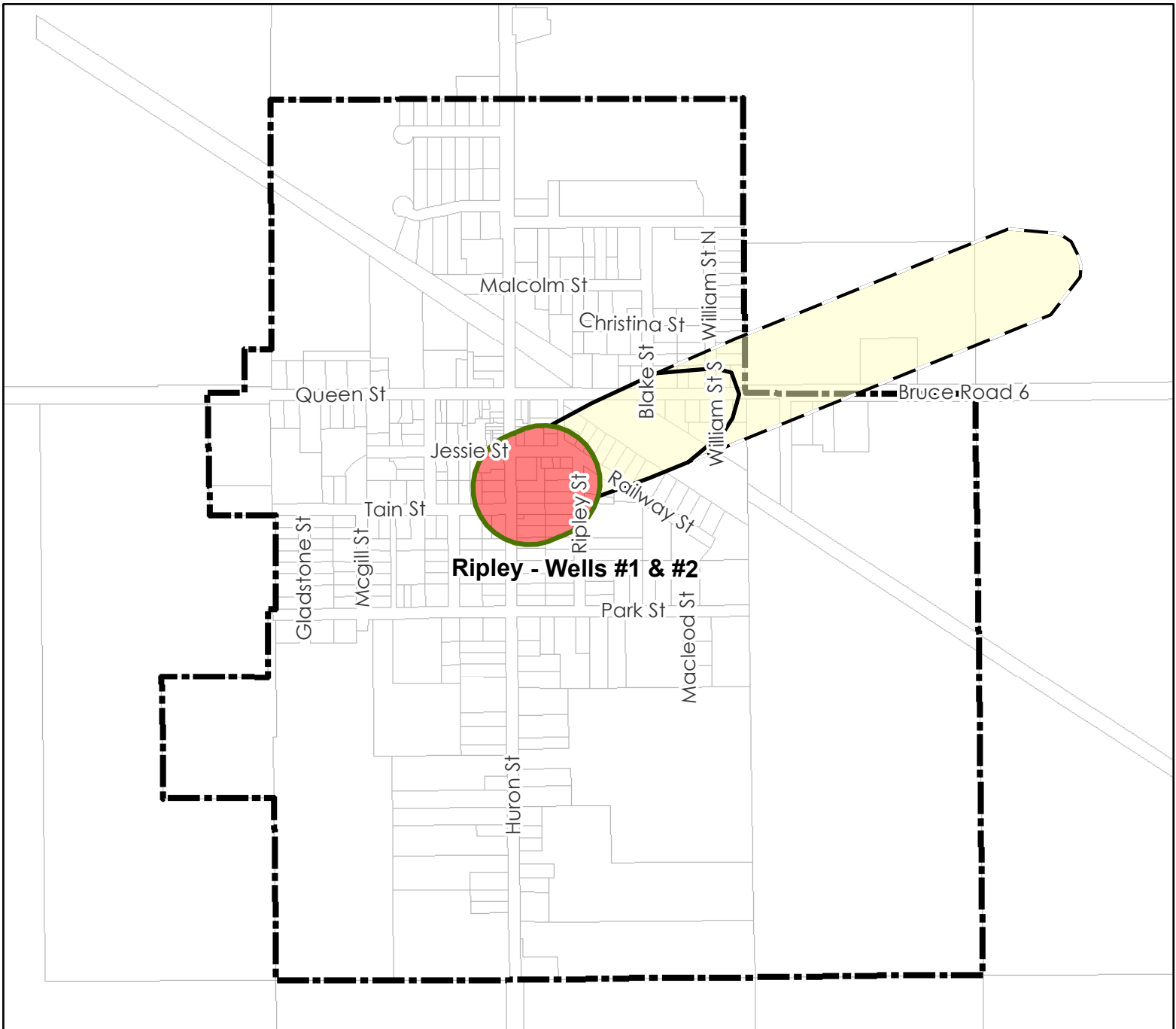
1:25,000

0 250 500 1,000

Meters

Sources  
Produced using basemap data provided by the County of Bruce © 2013. Information under license with Sauguen Valley Conservation Authority © 2015; Maitland Valley Conservation Authority © 2010; MNRF © 2011, Township of Huron-Kinloss © 2011





**Legend**

Settlement Boundary

Township Boundary

**Wellhead Protection Area**

WHPA - A

WHPA - B

WHPA - C

**Vulnerability Score**

6 or Less

8

10

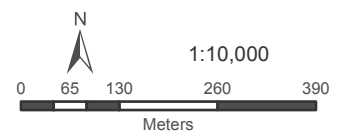
NOTE:  
The Source Water Protection policies of Section 2.9.3 of this Plan do not apply to lands outside of the Settlement Area boundary. Lands outside of the Settlement Area boundary must conform to the policies of the Bruce County Official Plan.

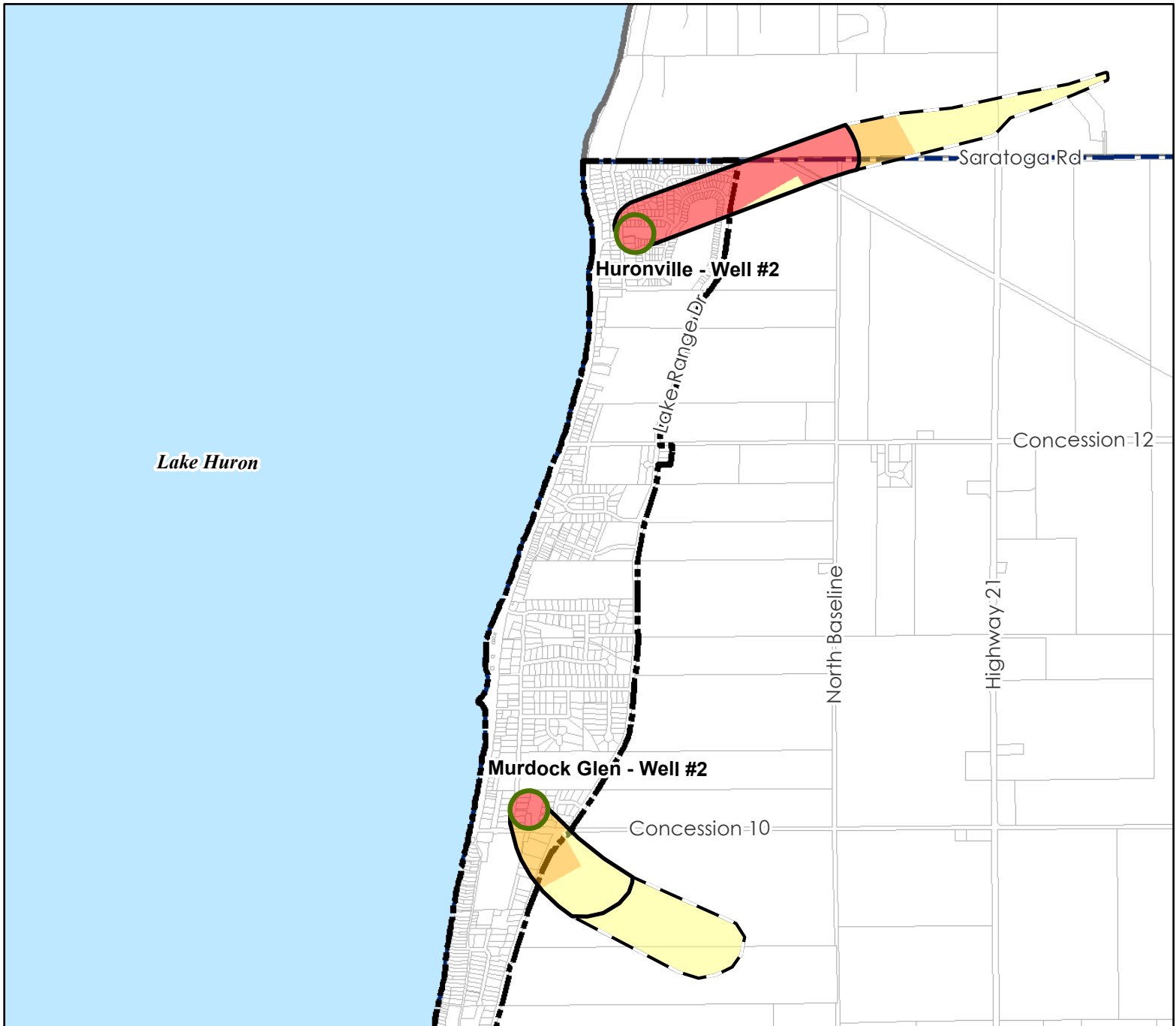
Township of





**Schedule 'B-2'**  
Zoning By-law 2017-00  
Wellhead Protection Areas

Ripley








**Legend**

-  Settlement Boundary
-  Township Boundary

**Wellhead Protection Area**

-  WHPA - A
-  WHPA - B
-  WHPA - C

**Vulnerability Score**

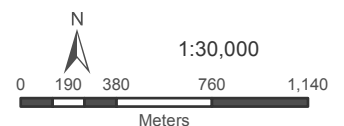
-  6 or Less
-  8
-  10

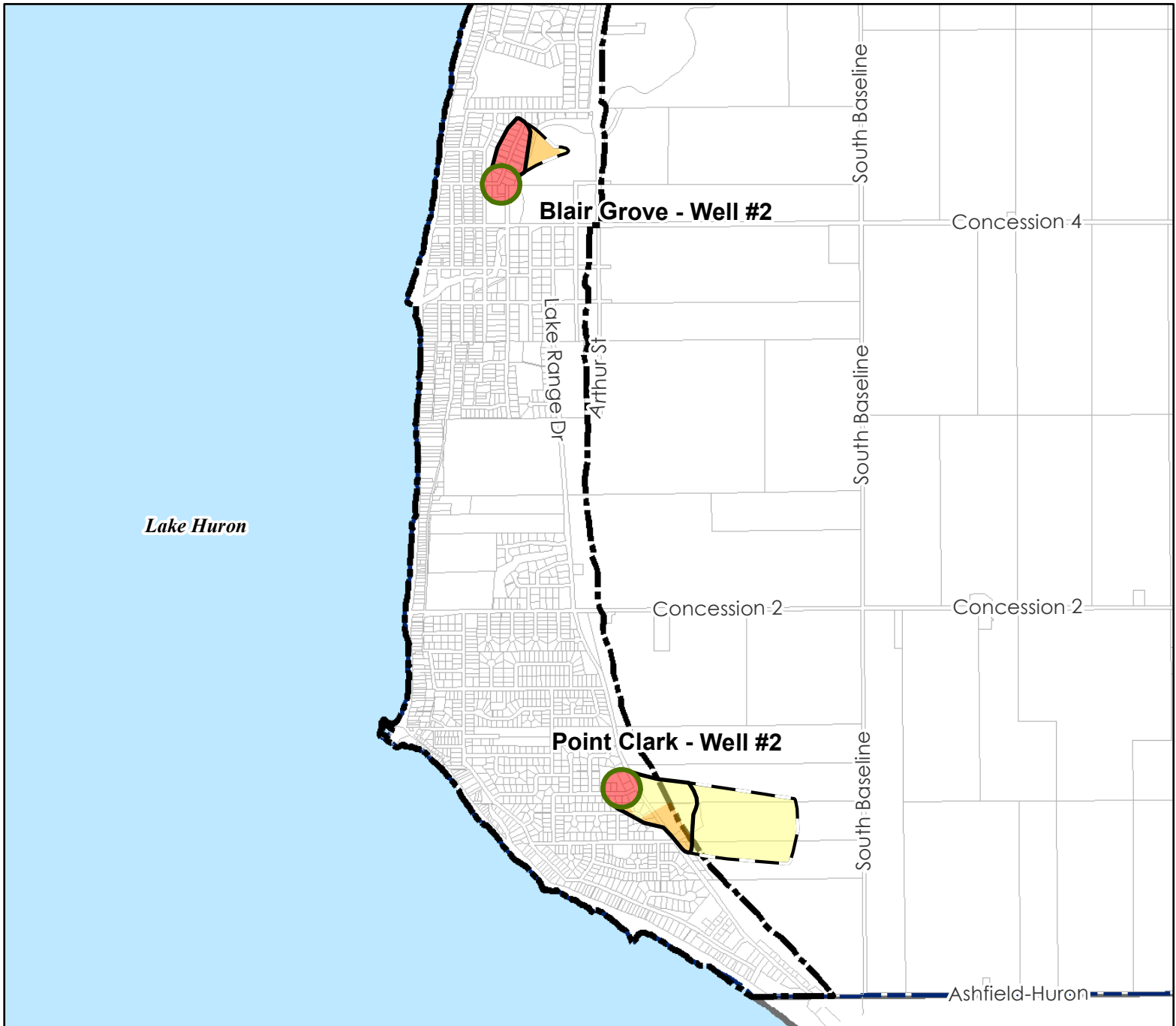
NOTE:  
The Source Water Protection policies of Section 2.9.3 of this Plan do not apply to lands outside of the Settlement Area boundary. Lands outside of the Settlement Area boundary must conform to the policies of the Bruce County Official Plan.

Township of





**Schedule 'B-3'**  
Zoning By-law 2017-00  
Wellhead Protection Areas  
Lakeshore Urban Area  
North








**Legend**

-  Settlement Boundary
-  Township Boundary

**Wellhead Protection Area**

-  WHPA - A
-  WHPA - B
-  WHPA - C

**Vulnerability Score**

-  6 or Less
-  8
-  10

**NOTE:**  
 The Source Water Protection policies of Section 2.9.3 of this Plan do not apply to lands outside of the Settlement Area boundary. Lands outside of the Settlement Area boundary must conform to the policies of the Bruce County Official Plan.

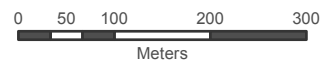
Township of

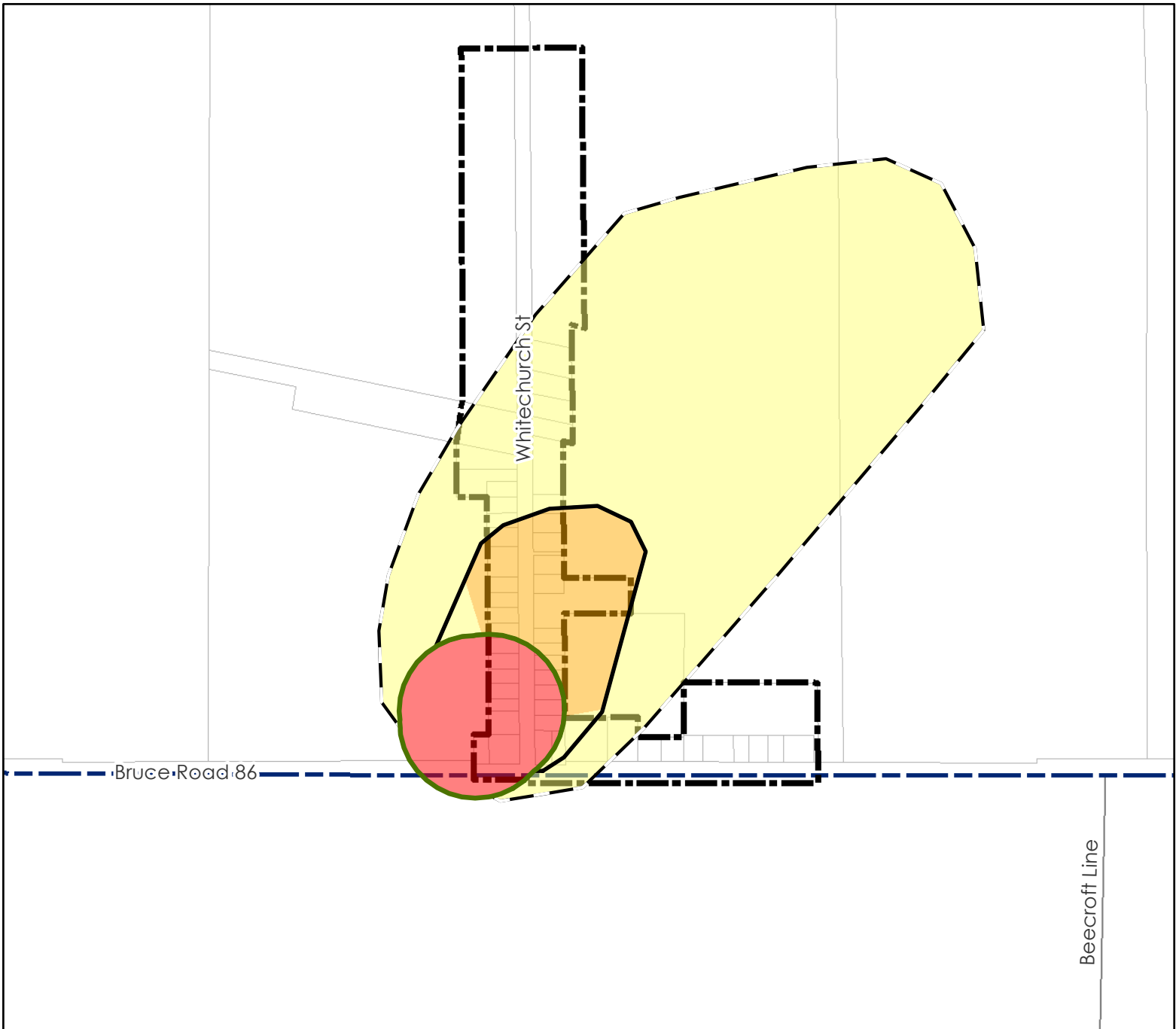


**Schedule 'B-4'**  
 Zoning By-law 2017-00  
 Wellhead Protection Areas  
 Lakeshore Urban Area  
 South





1:30,000








**Legend**

-  Township Boundary
-  Settlement Boundary

**Wellhead Protection Area**

-  WHPA - A
-  WHPA - B
-  WHPA - C

**Vulnerability Score**

-  6 or Less
-  8
-  10

**NOTE:**  
 The Source Water Protection policies of Section 2.9.3 of this Plan do not apply to lands outside of the Settlement Area boundary. Lands outside of the Settlement Area boundary must conform to the policies of the Bruce County Official Plan.

Township of



**Schedule 'B-5'**  
 Zoning By-law 2017-00  
 Wellhead Protection Areas  
 Whitechurch



1:7,500

